



MSTW Planning District Development Plan By-Law _____ Map 6: Schanzenfeld




Land Use Designations:

-  Agricultural Area
-  Emerging Communities Area
-  Rural Employment Area

Planning Overlays:

-  Schanzenfeld Secondary Plan - Open Space/Recreation
-  Rural Clusters Overlay

Other Features:

-  Waterways
-  Provincial Trunk Highway
-  Assessment Parcels

Planning District Context:

